

**COUNTY COUNCIL OF WICOMICO COUNTY, MARYLAND**

2014 Legislative Session

Legislative Day No. 09

**Resolution No. 42-2014**

Introduced by: The President of the Council at the Request of the County Executive

**A RESOLUTION TO MAKE A TECHNICAL AMENDMENT TO THE  
WICMICO COUNTY ELECTION DISTRICT/PRECINCT MAP.**

WHEREAS, the County Council of Wicomico County, Maryland, pursuant to Article II, Section 201 of the Wicomico County Charter has established Councilmanic districts; and

WHEREAS, subsequent to the establishment of the said Councilmanic Districts, the State of Maryland concluded the realignment of state legislative districts; and

WHEREAS, as a result of the State's realignment of the legislative districts, a precinct containing one block with a single voter was created; and

WHEREAS, the Wicomico County Board of Election Supervisors has requested a modification of the boundaries of Councilmanic Districts 1 and 2 to eliminate this single voter precinct to avoid the expense and confusion which may accompany reporting election results with a single voter precinct; and

WHEREAS, the County Council has determined that it is in the interest of the citizens of Wicomico County to amend the Councilmanic districts to eliminate the single voter precinct.

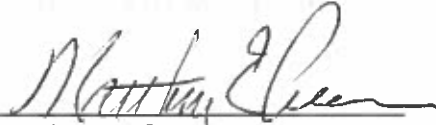
NOW, THEREFORE, BE IT RESOLVED, that the County Council of Wicomico County, Maryland, hereby amends the boundary line between Councilmanic Districts 1 and 2, in order to eliminate a single voter precinct created by actions of the State of Maryland in the realignment of the State legislative districts

BE IT FURTHER RESOLVED, the following-described parcel of land shall be removed from Councilmanic District 1 and be made a part of Councilmanic District 2:

BEING ALL THAT PART AND PARCEL of land located approximately 854 feet west of Brick Kiln Road to the intersection of Old Quantico Road and Mimosa Lane; thence by and with Mimosa Lane in a southerly direction approximately 110 feet; thence in a westerly direction approximately 65 feet; thence in a northerly direction approximately 95 feet to Old Quantico Road; and being more particularly shown on the map attached hereto as Exhibit "A".


Done at Salisbury, Maryland, this 6<sup>th</sup> Day of May, 2014.

ATTEST:



Matthew E. Creamer,  
Council Administrator

COUNTY COUNCIL OF  
WICOMICO COUNTY, MARYLAND




Matt Holloway,  
Council President

Executed and presented to the County Executive for approval this 14<sup>th</sup> day of may, 2014 at 12.03  
a.m./p.m.



Matthew E. Creamer,  
Council Administrator

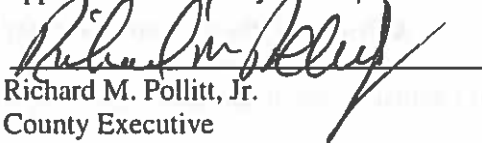
ATTEST:



R. Wayne Strausburg  
Director of Administration

BY THE EXECUTIVE:

Approved: this 14 day of MAY, 2014.



Richard M. Pollitt, Jr.  
County Executive

CERTIFICATION

This Resolution was Adopted , Adopted with Amendments , Failed , Withdrawn  by the County Council on May 6, 2014.

Certified by



Matthew E. Creamer, Council Administrator

EXHIBIT  
A

37A

Councilmanic District 2

37B

AMERIC

Councilm.  
District

Block Proposed to Move from  
Councilmanic District 1 To District 2

OLD QUANTICO RD

NANTICOKE RD

WILLING DR

1

KEN

2

CROCKETT LN

37A

CULVER RD

DIAMONDBAC

HERITAGE  
DR

ICYWAY

AL  
COUNCILMANIC DISTRICTS  
Legislative 2012  
DISTRICT 1